

# FEMA-DR-4337-FL Floodplain / Wetland Review



**DR-4361-KY**  
**District 12 - Pike County KY 2062 MP 0.741**  
**Damage :122357**  
**Site 1) 37.5050, -82.1212**  
**PA-04-KY-4358-PW-00199**  
**Review Date: 03/26/2019**  
**Reviewer: Monica Cardona**  
**County: Statewide**  
**Applicant: KY DEPARTMENT OF TRANSPORTATION**  
**Map Panel Number:21195C0215H**  
**Effective FIRM Date: 4/16/2013**  
**Flood Zone: X - unshaded**

Scale units are in feet.  
 (See lower left map area for exact scale)

Sources:  
 FEMA NFHL MapServer  
 USFWS National Wetlands Inventory Web Map Services, data accessed on **03/26/2019**.

- PIN**
- Approximate location based on user input and does not represent an authoritative property location
- MAP PANELS**
- Selected FloodMap Boundary
  - Digital Data Available
  - No Digital Data Available
  - Unmapped
  - NO SCREEN** Area of Minimal Flood Hazard Zone X
  - Effective LOMRs
  - Area of Undetermined Flood Hazard Zone D
  - Otherwise Protected Area

- SPECIAL FLOOD HAZARD AREAS**
- Without Base Flood Elevation (BFE) Zone A, V, A99
  - With BFE or Depth
  - Regulatory Floodway Zone AE, AO, AH, VE, AR
  - 0.2% Annual Chance Flood Hazard, Areas of 1% annual chance flood with average depth less than one foot or with drainage areas of less than one square mile Zone X
  - Future Conditions 1% Annual Chance Flood Hazard Zone X
  - Area with Reduced Flood Risk due to Levee. See Notes. Zone X
  - Area with Flood Risk due to Levee Zone D
- OTHER AREAS OF FLOOD HAZARD**

- Cross Sections with 1% Annual Chance Water Surface Elevation**
- 20.2
  - 17.5
  - Coastal Transect
  - Base Flood Elevation Line (BFE)
  - Limit of Study
  - Jurisdiction Boundary
  - Coastal Transect Baseline
  - Profile Baseline
  - Hydrographic Feature
- OTHER FEATURES**
- Channel, Culvert, or Storm Sewer
  - Levee, Dike, or Floodwall

- NFHL**
- FIRM Panels**
- Cross-Sections
- Flood Hazard Boundaries**
- Limit Lines
  - SFHA / Flood Zone Boundary
  - Other Boundaries
- Flood Hazard Zones**
- 1% Annual Chance Flood Hazard
  - Regulatory Floodway
  - Special Floodway
  - Area of Undetermined Flood Hazard
  - 0.2% Annual Chance Flood Hazard
  - Future Conditions 1% Annual Chance Flood Hazard
  - Area with Reduced Risk Due to Levee

- Wetlands (USFWS)**
- Wetlands**
- Estuarine and Marine Deepwater
  - Estuarine and Marine Wetland
  - Freshwater Emergent Wetland
  - Freshwater Forested/Shrub Wetland
  - Freshwater Pond
  - Lake
  - Other
  - Riverine

# FEMA-DR-4337-FL Floodplain / Wetland Review



**DR-4361-KY**  
**District 12 - Pike County KY 2062 MP**  
**0.741**  
**Damage :122357**  
**Site 1) 37.5050, -82.1212**  
**PA-04-KY-4358-PW-00199**  
**Review Date: 03/26/2019**  
**Reviewer: Monica Cardona**  
**County: Statewide**  
**Applicant: KY DEPARTMENT OF**  
**TRANSPORTATION**  
**Map Panel Number:21195C0215H**  
**Effective FIRM Date: 4/16/2013**  
**Flood Zone: X - unshaded**

Scale units are in feet.  
 (See lower left map area for exact scale)

Sources:  
 FEMA NFHL MapServer  
 USFWS National Wetlands Inventory Web  
 Map Services, data accessed on  
 03/26/2019.

**NFHL**

FIRM Panels

Cross-Sections

Flood Hazard Boundaries

- Limit Lines
- SFHA / Flood Zone Boundary
- Other Boundaries

Flood Hazard Zones


- 1% Annual Chance Flood Hazard
- Regulatory Floodway
- Special Floodway
- Area of Undetermined Flood Hazard
- 0.2% Annual Chance Flood Hazard
- Future Conditions 1% Annual Chance Flood Hazard
- Area with Reduced Risk Due to Levee

**Wetlands (USFWS)**

Wetlands

- Estuarine and Marine Deepwater
- Estuarine and Marine Wetland
- Freshwater Emergent Wetland
- Freshwater Forested/Shrub Wetland
- Freshwater Pond
- Lake
- Other
- Riverine


# FEMA-DR-4337-FL Floodplain / Wetland Review




DR-4361-KY  
 District 12 - Pike County KY 2062 MP  
 0.741  
 Damage :122357  
 Site 2) 37.5040, -82.1198  
 PA-04-KY-4358-PW-00199  
 Review Date: 03/26/2019  
 Reviewer: Monica Cardona  
 County: Statewide  
 Applicant: KY DEPARTMENT OF  
 TRANSPORTATION  
 Map Panel Number:21195C0215H  
 Effective FIRM Date: 4/16/2013  
 Flood Zone: X - unshaded

Scale units are in feet.  
 (See lower left map area for exact  
 scale)

Sources:  
 FEMA NFHL MapServer  
 USFWS National Wetlands Inventory Web  
 Map Services, data accessed on  
 03/26/2019.



FEMA-DR-4337-FL Floodplain / Wetland Review



DR-4361-KY  
 District 12 - Pike County KY 2062 MP  
 0.741  
 Damage :122357  
 Site 2) 37.5040, -82.1198  
 PA-04-KY-4358-PW-00199  
 Review Date: 03/26/2019  
 Reviewer: Monica Cardona  
 County: Statewide  
 Applicant: KY DEPARTMENT OF  
 TRANSPORTATION  
 Map Panel Number:21195C0215H  
 Effective FIRM Date: 4/16/2013  
 Flood Zone: X - unshaded

Scale units are in feet.  
 (See lower left map area for exact  
 scale)

Sources:  
 FEMA NFHL MapServer  
 USFWS National Wetlands Inventory Web  
 Map Services, data accessed on  
 03/26/2019.

**NFHL**

FIRM Panels

Cross-Sections

Flood Hazard Boundaries  
 Limit Lines  
 SFHA / Flood Zone Boundary  
 Other Boundaries

Flood Hazard Zones  
 1% Annual Chance Flood Hazard  
 Regulatory Floodway  
 Special Floodway  
 Area of Undetermined Flood Hazard  
 0.2% Annual Chance Flood Hazard  
 Future Conditions 1% Annual Chance Flood Hazard  
 Area with Reduced Risk Due to Levee

**Wetlands (USFWS)**

Wetlands

- Estuarine and Marine Deepwater
- Estuarine and Marine Wetland
- Freshwater Emergent Wetland
- Freshwater Forested/Shrub Wetland
- Freshwater Pond
- Lake
- Other
- Riverine



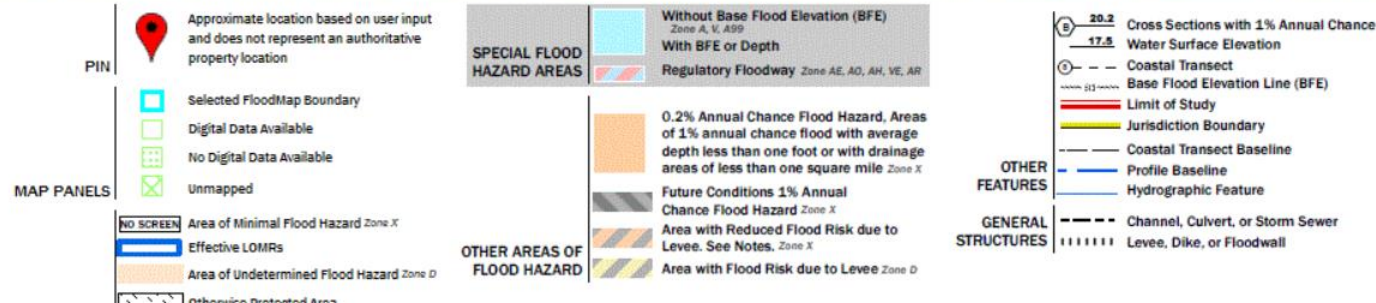
# FEMA-DR-4337-FL Floodplain / Wetland Review



DR-4361-KY  
 District 12 - Pike County KY 2062 MP  
 0.741  
 Damage :122357  
 Site 3) (37.5130, -82.1122).  
 PA-04-KY-4358-PW-00199  
 Review Date: 03/26/2019  
 Reviewer: Monica Cardona  
 County: Statewide  
 Applicant: KY DEPARTMENT OF  
 TRANSPORTATION  
 Map Panel Number:21195C0215H  
 Effective FIRM Date: 4/16/2013  
 Flood Zone: X - unshaded

Scale units are in feet.  
 (See lower left map area for exact  
 scale)

Sources:  
 FEMA NFHL MapServer  
 USFWS National Wetlands Inventory Web  
 Map Services, data accessed on  
 03/25/2019.



FEMA-DR-4337-FL Floodplain / Wetland Review



DR-4361-KY  
 District 12 - Pike County KY 2062 MP  
 0.741  
 Damage :122357  
 Site 3) (37.5130, -82.1122).  
 PA-04-KY-4358-PW-00199  
 Review Date: 03/26/2019  
 Reviewer: Monica Cardona  
 County: Statewide  
 Applicant: KY DEPARTMENT OF  
 TRANSPORTATION  
 Map Panel Number:21195C0215H  
 Effective FIRM Date: 4/16/2013  
 Flood Zone: X - unshaded

Scale units are in feet.  
 (See lower left map area for exact  
 scale)

Sources:  
 FEMA NFHL MapServer  
 USFWS National Wetlands Inventory Web  
 Map Services, data accessed on  
 10/01/2017.

**NFHL**

FIRM Panels

Cross-Sections

Flood Hazard Boundaries  
 Limit Lines  
 SFHA / Flood Zone Boundary  
 Other Boundaries

Flood Hazard Zones  
 1% Annual Chance Flood Hazard  
 Regulatory Floodway  
 Special Floodway  
 Area of Undetermined Flood Hazard  
 0.2% Annual Chance Flood Hazard  
 Future Conditions 1% Annual Chance Flood Hazard  
 Area with Reduced Risk Due to Levee

**Wetlands (USFWS)**

Wetlands

- Estuarine and Marine Deepwater
- Estuarine and Marine Wetland
- Freshwater Emergent Wetland
- Freshwater Forested/Shrub Wetland
- Freshwater Pond
- Lake
- Other
- Riverine


# FEMA-DR-4337-FL Floodplain / Wetland Review


**Damage #:**  
**Review Date:**  
**Reviewer:**  
**County:**  
**Applicant:**  
**Map Panel Number:**  
**Effective FIRM Date:**  
**Flood Zone:**



↑  
N  
Scale units are in feet.  
(See lower left map area for exact scale)








Sources:  
FEMA NFHL MapServer  
USFWS National Wetlands Inventory Web  
Map Services, data accessed on  
05/01/2017.

**NFHL**

FIRM Panels  










Cross-Sections  


Flood Hazard Boundaries  
Limit Lines  
 SFHA / Flood Zone Boundary  
 Other Boundaries

Flood Hazard Zones  
 1% Annual Chance Flood Hazard  
 Regulatory Floodway  
 Special Floodway  
 Area of Undetermined Flood Hazard  
 0.2% Annual Chance Flood Hazard  
 Future Conditions 1% Annual Chance Flood Hazard  
 Area with Reduced Risk Due to Levee

**Wetlands (USFWS)**

Wetlands

-  Estuarine and Marine Deepwater
-  Estuarine and Marine Wetland
-  Freshwater Emergent Wetland
-  Freshwater Forested/Shrub Wetland
-  Freshwater Pond
-  Lake
-  Other
-  Riverine

# FEMA-DR-4337-FL Floodplain / Wetland Review

**DR-4337-FL**

**Damage #:**

**Review Date:**

**Reviewer:**

**County:**

**Applicant:**

**Map Panel Number:**

**Effective FIRM Date:**

**Flood Zone:**



Scale units are in feet.  
(See lower left map area for exact scale)

Sources:

FEMA NFHL MapServer

USFWS National Wetlands Inventory Web

Map Services, data accessed on

10/01/2017.

NFHL	
FIRM Panels	
Cross-Sections	
Flood Hazard Boundaries	
Limit Lines	
SFHA / Flood Zone Boundary	
Other Boundaries	
Flood Hazard Zones	
1% Annual Chance Flood Hazard	
Regulatory Floodway	
Special Floodway	
Area of Undetermined Flood Hazard	
0.2% Annual Chance Flood Hazard	
Future Conditions 1% Annual Chance Flood Hazard	
Area with Reduced Risk Due to Levee	

Wetlands (USFWS)	
Wetlands	
Estuarine and Marine Deepwater	
Estuarine and Marine Wetland	
Freshwater Emergent Wetland	
Freshwater Forested/Shrub Wetland	
Freshwater Pond	
Lake	
Other	
Riverine	




# FEMA-DR-4337-FL Floodplain / Wetland Review


**Damage #:**  
**Review Date:**  
**Reviewer:**  
**County:**  
**Applicant:**  
**Map Panel Number:**  
**Effective FIRM Date:**  
**Flood Zone:**



↑  
N  
Scale units are in feet.  
(See lower left map area for exact scale)








Sources:  
FEMA NFHL MapServer  
USFWS National Wetlands Inventory Web  
Map Services, data accessed on  
05/01/2017.

**NFHL**

FIRM Panels  










Cross-Sections  


Flood Hazard Boundaries  
Limit Lines  
 SFHA / Flood Zone Boundary  
 Other Boundaries

Flood Hazard Zones  
 1% Annual Chance Flood Hazard  
 Regulatory Floodway  
 Special Floodway  
 Area of Undetermined Flood Hazard  
 0.2% Annual Chance Flood Hazard  
 Future Conditions 1% Annual Chance Flood Hazard  
 Area with Reduced Risk Due to Levee

**Wetlands (USFWS)**

Wetlands

-  Estuarine and Marine Deepwater
-  Estuarine and Marine Wetland
-  Freshwater Emergent Wetland
-  Freshwater Forested/Shrub Wetland
-  Freshwater Pond
-  Lake
-  Other
-  Riverine

# FEMA-DR-4337-FL Floodplain / Wetland Review

**DR-4337-FL**

**Damage #:**

**Review Date:**

**Reviewer:**

**County:**

**Applicant:**

**Map Panel Number:**

**Effective FIRM Date:**

**Flood Zone:**



Scale units are in feet.  
(See lower left map area for exact scale)

Sources:

FEMA NFHL MapServer

USFWS National Wetlands Inventory Web  
Map Services, data accessed on

10/01/2017.

NFHL	
FIRM Panels	
Cross-Sections	
Flood Hazard Boundaries	
Limit Lines	
SFHA / Flood Zone Boundary	
Other Boundaries	
Flood Hazard Zones	
1% Annual Chance Flood Hazard	
Regulatory Floodway	
Special Floodway	
Area of Undetermined Flood Hazard	
0.2% Annual Chance Flood Hazard	
Future Conditions 1% Annual Chance Flood Hazard	
Area with Reduced Risk Due to Levee	

Wetlands (USFWS)	
Wetlands	
Estuarine and Marine Deepwater	
Estuarine and Marine Wetland	
Freshwater Emergent Wetland	
Freshwater Forested/Shrub Wetland	
Freshwater Pond	
Lake	
Other	
Riverine	


# FEMA-DR-4337-FL Floodplain / Wetland Review


**Damage #:**  
**Review Date:**  
**Reviewer:**  
**County:**  
**Applicant:**  
**Map Panel Number:**  
**Effective FIRM Date:**  
**Flood Zone:**



↑  
N  
Scale units are in feet.  
(See lower left map area for exact scale)








Sources:  
FEMA NFHL MapServer  
USFWS National Wetlands Inventory Web  
Map Services, data accessed on  
05/01/2017.

**NFHL**

FIRM Panels  










Cross-Sections  


Flood Hazard Boundaries  
Limit Lines  
 SFHA / Flood Zone Boundary  
Other Boundaries  


Flood Hazard Zones  
 1% Annual Chance Flood Hazard  
 Regulatory Floodway  
 Special Floodway  
 Area of Undetermined Flood Hazard  
 0.2% Annual Chance Flood Hazard  
 Future Conditions 1% Annual Chance Flood Hazard  
 Area with Reduced Risk Due to Levee

**Wetlands (USFWS)**

Wetlands

-  Estuarine and Marine Deepwater
-  Estuarine and Marine Wetland
-  Freshwater Emergent Wetland
-  Freshwater Forested/Shrub Wetland
-  Freshwater Pond
-  Lake
-  Other
-  Riverine

# FEMA-DR-4337-FL Floodplain / Wetland Review

**DR-4337-FL**

**Damage #:**

**Review Date:**

**Reviewer:**

**County:**

**Applicant:**

**Map Panel Number:**

**Effective FIRM Date:**

**Flood Zone:**



Scale units are in feet.  
(See lower left map area for exact scale)

Sources:

FEMA NFHL MapServer

USFWS National Wetlands Inventory Web

Map Services, data accessed on

10/01/2017.

NFHL	
FIRM Panels	
Cross-Sections	
Flood Hazard Boundaries	
Limit Lines	
SFHA / Flood Zone Boundary	
Other Boundaries	
Flood Hazard Zones	
1% Annual Chance Flood Hazard	
Regulatory Floodway	
Special Floodway	
Area of Undetermined Flood Hazard	
0.2% Annual Chance Flood Hazard	
Future Conditions 1% Annual Chance Flood Hazard	
Area with Reduced Risk Due to Levee	

Wetlands (USFWS)	
Wetlands	
Estuarine and Marine Deepwater	
Estuarine and Marine Wetland	
Freshwater Emergent Wetland	
Freshwater Forested/Shrub Wetland	
Freshwater Pond	
Lake	
Other	
Riverine	


# FEMA-DR-4337-FL Floodplain / Wetland Review


**Damage #:**  
**Review Date:**  
**Reviewer:**  
**County:**  
**Applicant:**  
**Map Panel Number:**  
**Effective FIRM Date:**  
**Flood Zone:**



↑  
N  
Scale units are in feet.  
(See lower left map area for exact scale)








Sources:  
FEMA NFHL MapServer  
USFWS National Wetlands Inventory Web  
Map Services, data accessed on  
05/01/2017.

**NFHL**









FIRM Panels  


Cross-Sections  


Flood Hazard Boundaries  
Limit Lines  
 SFHA / Flood Zone Boundary  
 Other Boundaries

Flood Hazard Zones  
 1% Annual Chance Flood Hazard  
 Regulatory Floodway  
 Special Floodway  
 Area of Undetermined Flood Hazard  
 0.2% Annual Chance Flood Hazard  
 Future Conditions 1% Annual Chance Flood Hazard  
 Area with Reduced Risk Due to Levee

**Wetlands (USFWS)**

Wetlands  
 Estuarine and Marine Deepwater  
 Estuarine and Marine Wetland  
 Freshwater Emergent Wetland  
 Freshwater Forested/Shrub Wetland  
 Freshwater Pond  
 Lake  
 Other  
 Riverine